PERFIL A-B
ESCALA H/V: 500/200
DATUM: 50.00

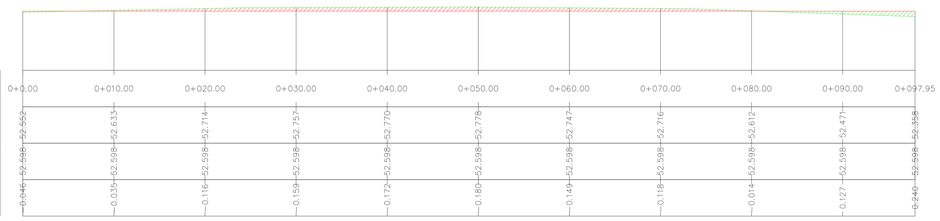

| DISTÂNCIA À ORIGEM | 0+0.00 | 0+010.00 | 0+020.00 | 0+030.00 | 0+040.00 | 0+050.00 | 0+060.00 | 0+070.00 | 0+080.00 | 0+090.00 | 0+097.95 |
|---|---|---|---|---|---|---|---|---|---|---|---|
| COTAS DO TERRENO | 52.552 | 52.633 | 52.714 | 52.757 | 52.770 | 52.778 | 52.747 | 52.716 | 52.612 | 52.471 | 52.358 |
| COTAS DA PLATAFORMA | 52.598 | 52.598 | 52.598 | 52.598 | 52.598 | 52.598 | 52.598 | 52.598 | 52.598 | 52.598 | 52.598 |
| COTAS DE TRABALHO | 0.046 | 0.035 | 0.116 | 0.159 | 0.172 | 0.180 | 0.149 | 0.118 | 0.014 | 0.127 | 0.240 |

PERFIL C-D
ESCALA H/V: 500/200
DATUM: 50.00

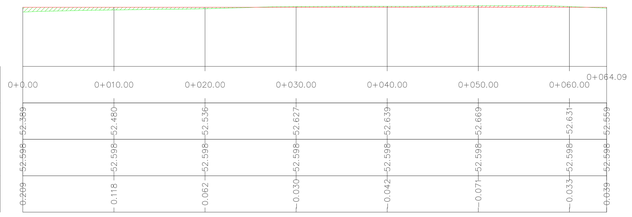

| DISTÂNCIA À ORIGEM | 0+0.00 | 0+010.00 | 0+020.00 | 0+030.00 | 0+040.00 | 0+050.00 | 0+060.00 | 0+064.09 |
|---|---|---|---|---|---|---|---|---|
| COTAS DO TERRENO | 52.389 | 52.480 | 52.536 | 52.627 | 52.639 | 52.669 | 52.631 | 52.559 |
| COTAS DA PLATAFORMA | 52.598 | 52.598 | 52.598 | 52.598 | 52.598 | 52.598 | 52.598 | 52.598 |
| COTAS DE TRABALHO | 0.209 | 0.118 | 0.062 | 0.030 | 0.042 | 0.071 | 0.033 | 0.039 |

PERFIL E-F
ESCALA H/V: 500/200
DATUM: 50.00

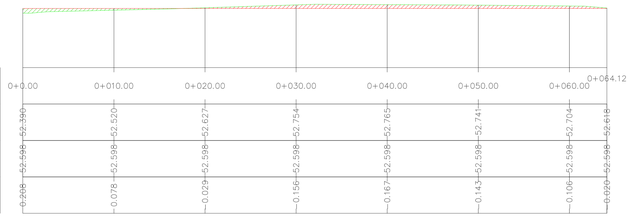

| DISTÂNCIA À ORIGEM | 0+0.00 | 0+010.00 | 0+020.00 | 0+030.00 | 0+040.00 | 0+050.00 | 0+060.00 | 0+064.12 |
|---|---|---|---|---|---|---|---|---|
| COTAS DO TERRENO | 52.390 | 52.520 | 52.627 | 52.754 | 52.765 | 52.741 | 52.704 | 52.618 |
| COTAS DA PLATAFORMA | 52.598 | 52.598 | 52.598 | 52.598 | 52.598 | 52.598 | 52.598 | 52.598 |
| COTAS DE TRABALHO | 0.208 | 0.078 | 0.029 | 0.156 | 0.167 | 0.143 | 0.106 | 0.020 |

PERFIL G-H
ESCALA H/V: 500/200
DATUM: 50.00

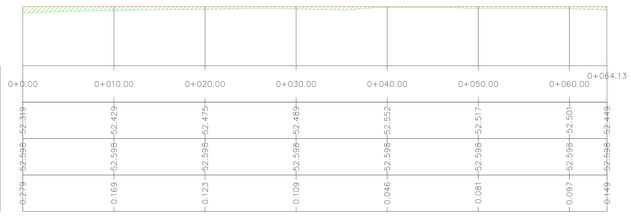

| DISTÂNCIA À ORIGEM | 0+0.00 | 0+010.00 | 0+020.00 | 0+030.00 | 0+040.00 | 0+050.00 | 0+060.00 | 0+064.13 |
|---|---|---|---|---|---|---|---|---|
| COTAS DO TERRENO | 52.319 | 52.429 | 52.475 | 52.489 | 52.552 | 52.517 | 52.501 | 52.449 |
| COTAS DA PLATAFORMA | 52.598 | 52.598 | 52.598 | 52.598 | 52.598 | 52.598 | 52.598 | 52.598 |
| COTAS DE TRABALHO | 0.279 | 0.169 | 0.123 | 0.109 | 0.046 | 0.081 | 0.097 | 0.149 |

CÂMARA MUNICIPAL DE VILA DO CONDE

| DESENHO | | | |
|---|---|---|---|
| 1 | PARQUE DE JOGOS MUNICIPAL - AVELEDA - CONSTRUÇÃO DE RELVADO SINTÉTICO<br>LEVANTAMENTO TOPOGRÁFICO | | |
| ARQUIVO | PROJECTOU<br>DESENHOU<br>LEVANTOU | O CHEFE DOS SERVIÇOS | ESCALA: 1/200 |

DATA: FEV 2018